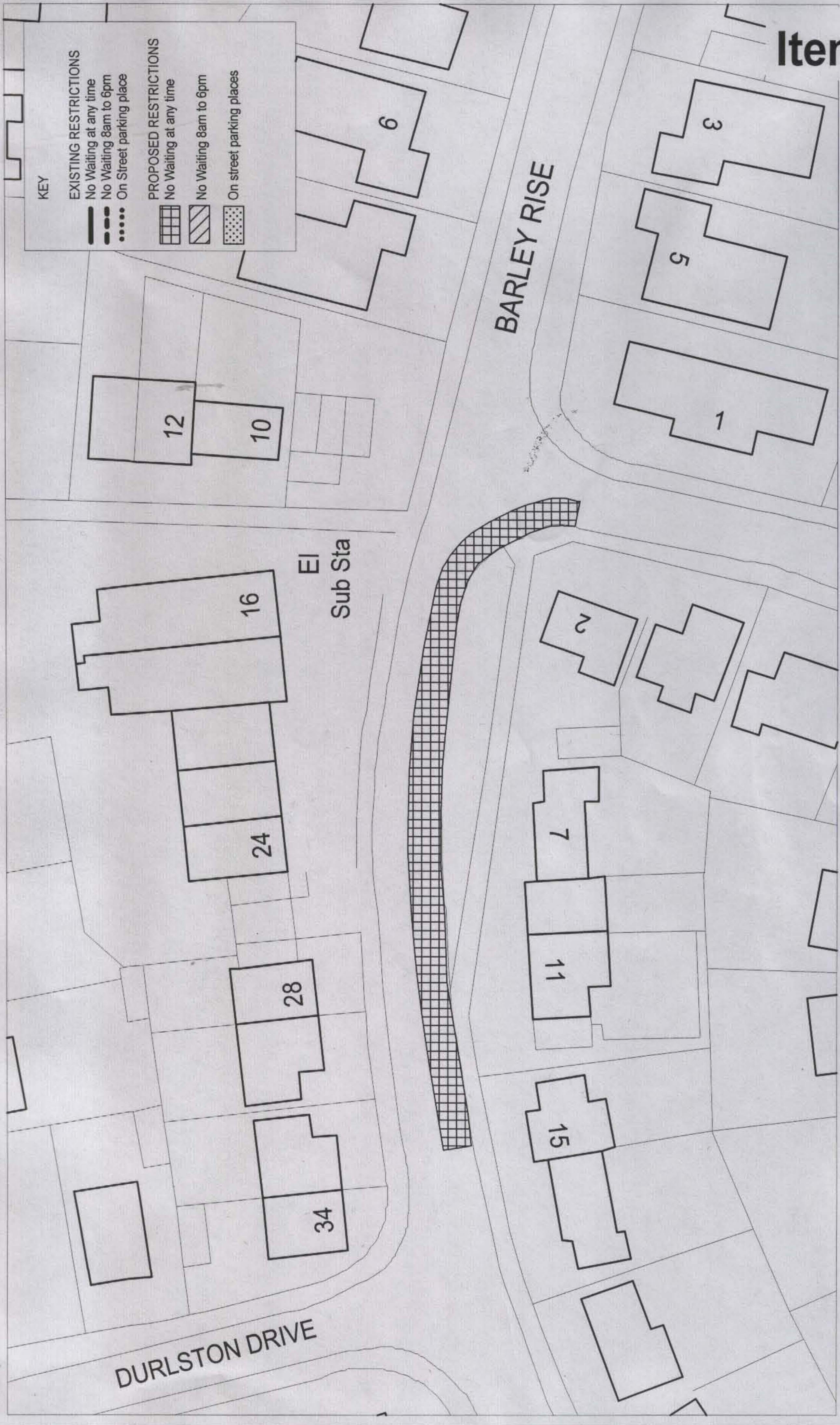


# Item 1



### KEY

#### EXISTING RESTRICTIONS

- No Waiting at any time
- No Waiting 8am to 6pm
- On Street parking place

#### PROPOSED RESTRICTIONS

- No Waiting at any time
- No Waiting 8am to 6pm
- On street parking places

## PROPOSED RESTRICTIONS BARLEY RISE STRENSALL YORK

SCALE: 1:500  
DATE: 10/12/2004  
DRAWN BY: JB  
Project: ARJW 15  
Originating Group: Organisation



9, St. Leonards Place, York, YO1 2ET  
Telephone: 01904 613161

Produced from the 1953 Ordnance Survey 1:250 mapping with the permission of the Controller of Her Majesty's Stationery Office  
© Crown Copyright. Unauthorised reproduction infringes Crown Copyright and may lead to prosecution or civil proceedings.




York City Council LA 09067L






# Item 2


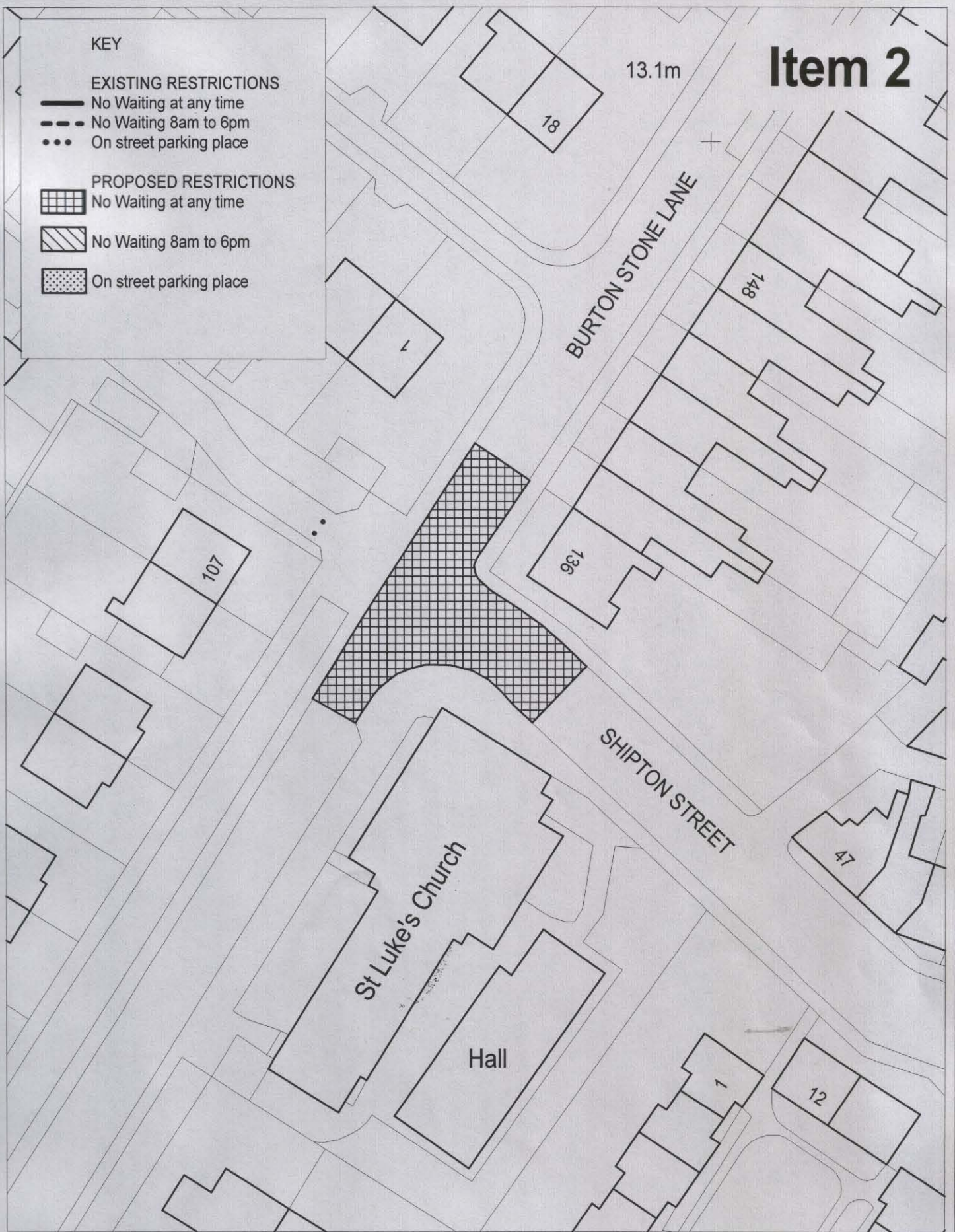
## KEY

### EXISTING RESTRICTIONS

-  No Waiting at any time
-  No Waiting 8am to 6pm
-  On street parking place

### PROPOSED RESTRICTIONS

-  No Waiting at any time
-  No Waiting 8am to 6pm
-  On street parking place



## PROPOSED RESTRICTIONS SHIPTON STREET/BURTON STONE LANE



SCALE 1:500

DRAWN BY JB

DATE 14/12/2004

Originating Group

Project

Drawing No.

Organisation

ARJW 21

9, St Leonards Place, York, YO1 2ET  
Telephone: 01904 613161

Produced from the 1993 Ordnance Survey 1:250 mapping with the permission of the Controller of Her Majesty's Stationery Office  
c Crown Copyright. Unauthorised reproduction infringes Crown Copyright and may lead to prosecution or civil proceedings.

York City Council LA 09067L






DANUM ROAD




Item 3


KEY

EXISTING RESTRICTIONS

-  No Waiting at any time
-  No Waiting 8am to 6pm
-  On Street parking place

PROPOSED RESTRICTIONS

-  No Waiting at any time
-  No Waiting 8am to 6pm
-  On street parking places



PROPOSED RESTRICTIONS ENDFIELD ROAD YORK

SCALE 1:500

DRAWN BY JB

Originating Group  
Organisation

Project

DATE 10/12/2004

Drawing No.  
ARJW 18


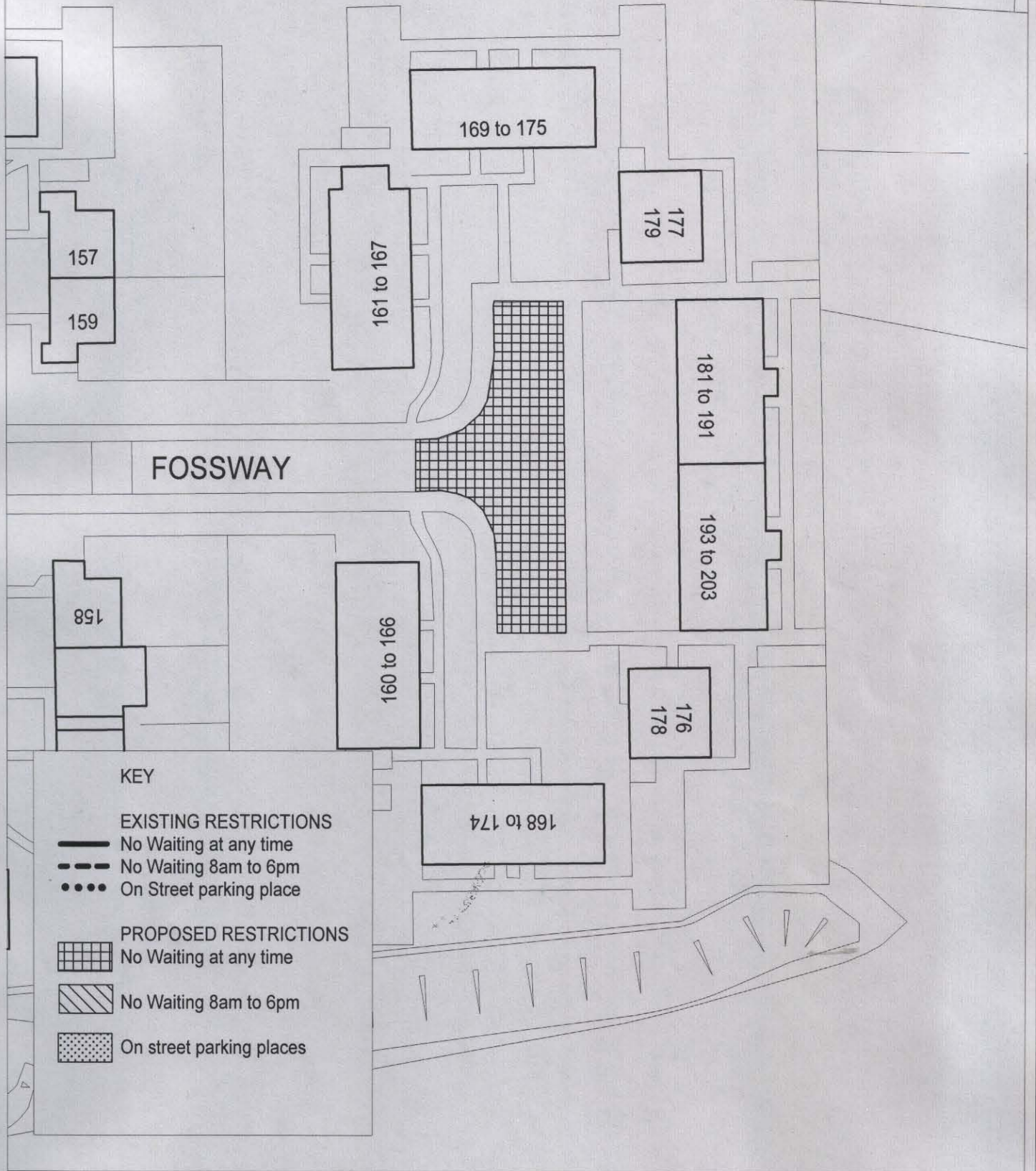


9, St. Leonards Place, York, YO1 2ET  
Telephone: 01904 613161

Produced from the 1993 Ordnance Survey 1:1250 mapping with the permission of the Controller of Her Majesty's Stationery Office  
c Crown Copyright. Unauthorised reproduction infringes Crown Copyright and may lead to prosecution or civil proceedings.

York City Council LA 09067L





## PROPOSED RESTRICTIONS FOSSWAY

SCALE 1:500

DRAWN BY JB

DATE 10/12/2004

Originating Group  
Organisation

Project

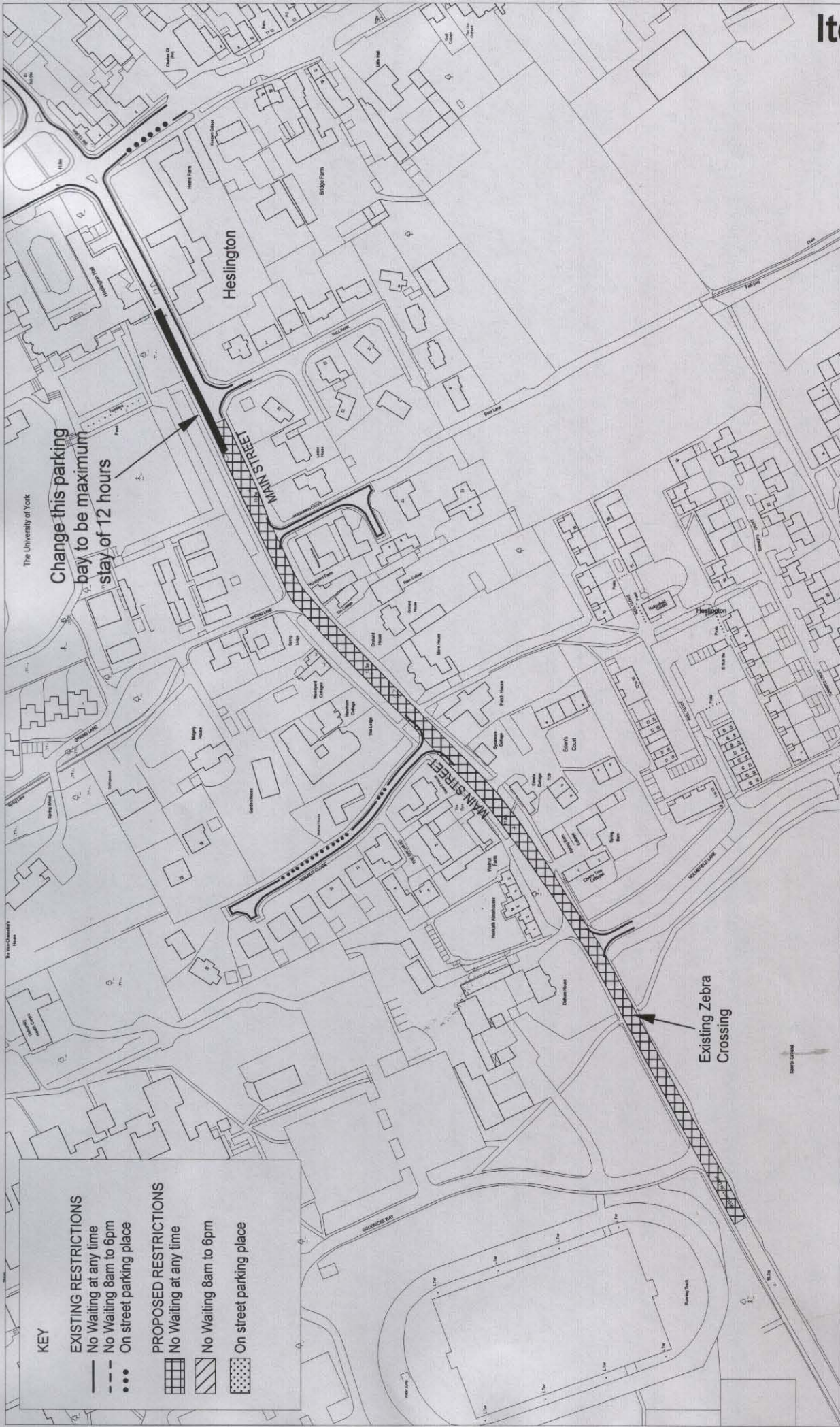
Drawing No.  
ARJW 16

9, St. Leonards Place, York, YO1 2ET  
Telephone: 01904 613161

Produced from the 1993 Ordnance Survey 1:2500 mapping with the permission of the Controller of Her Majesty's Stationery Office  
© Crown Copyright. Unauthorised reproduction infringes Crown Copyright and may lead to prosecution or civil proceedings.

York City Council LA 09067L





**KEY**

**EXISTING RESTRICTIONS**

- No Waiting at any time
- - - No Waiting 8am to 6pm
- On street parking place

**PROPOSED RESTRICTIONS**

- [Grid Pattern] No Waiting at any time
- [Diagonal Lines] No Waiting 8am to 6pm
- [Dotted Pattern] On street parking place

## PROPOSED RESTRICTIONS MAIN STREET/HESLINGTON LANE YORK

DATE 14/12/2004  
 Drawing No. ARJW 22

DRAWN BY: JB  
 Project

SCALE: 1:2500  
 Organising Group:  
 Organisation



9 St Leonards Place, York, YO1 2ET  
 Telephone: 01904 613161

Produced from the 1993 Ordnance Survey 1:250 mapping with the permission of the Controller of Her Majesty's Stationery Office  
 © Crown Copyright. Unauthorised reproduction infringes Crown Copyright and may lead to prosecution or civil proceedings.



HEWORTH




**KEY**

**EXISTING RESTRICTIONS**

- No Waiting at any time
- - - No Waiting 8am to 6pm
- On street parking place

**PROPOSED RESTRICTIONS**

- [Grid Pattern] No Waiting at any time
- [Hatched Pattern] No Waiting 8am to 6pm
- [Dotted Pattern] On street parking place



**PROPOSED RESTRICTIONS HEWORTH HALL DRIVE/MELROSEGATE YORK**



SCALE 1:500

DRAWN BY JB

DATE 14/12/2004

Originating Group  
Project  
Organisation

Drawing No.  
ARJW 24

9, St. Leonards Place, York, YO1 2ET  
Telephone: 01904 613161

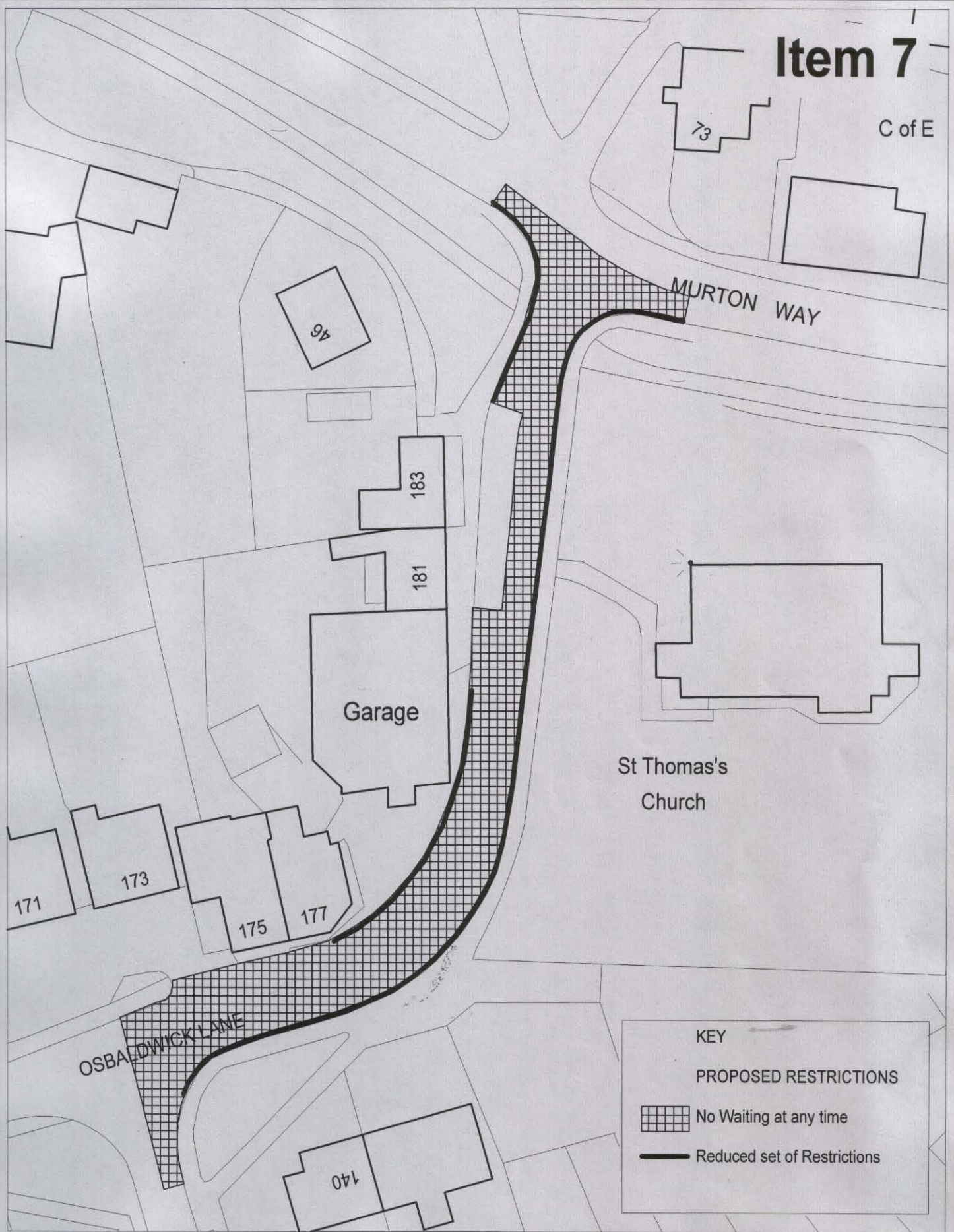
Produced from the 1993 Ordnance Survey 1:2500 mapping with the permission of the Controller of Her Majesty's Stationery Office  
© Crown Copyright. Unauthorised reproduction infringes Crown Copyright and may lead to prosecution or civil proceedings.

York City Council LA 09067L




# Item 7


C of E




**KEY**

PROPOSED RESTRICTIONS

 No Waiting at any time

 Reduced set of Restrictions



## PROPOSED RESTRICTIONS OSBALDWICK LANE YORK



SCALE 1:500	DRAWN BY JB	DATE 10/12/2004
Originating Group	Project	Drawing No. ARJW 17
Organisation		

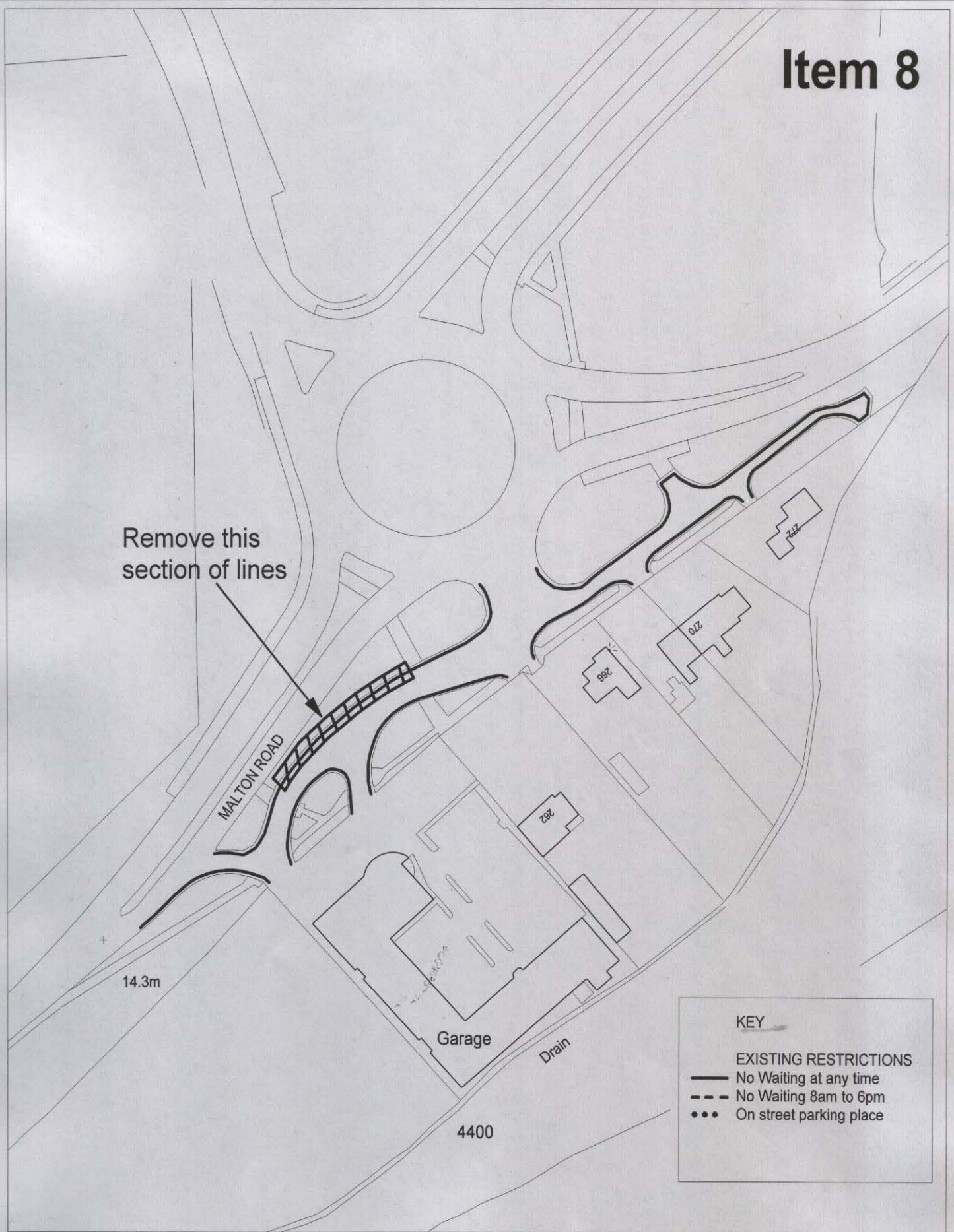
9, St. Leonards Place, York, YO1 2ET  
Telephone: 01904 613161

Produced from the 1993 Ordnance Survey 1:250 mapping with the permission of the Controller of Her Majesty's Stationery Office  
c Crown Copyright. Unauthorised reproduction infringes Crown Copyright and may lead to prosecution or civil proceedings.

York City Council.LA 09067L



# Item 8



Remove this section of lines

MALTON ROAD

14.3m

Garage


Drain

4400

**KEY**

**EXISTING RESTRICTIONS**

- No Waiting at any time
- - - No Waiting 8am to 6pm
- On street parking place



## PROPOSED REMOVAL OF WAITING RESTRICTIONS MALTON ROAD YORK

SCALE 1:1250  
Originating Group  
Organisation

DRAWN BY JB  
Project

DATE 14/12/2004  
Drawing No. ARJW 23




9, St. Leonards Place, York, YO1 2ET  
Telephone: 01904 613161

Produced from the 1983 Ordnance Survey 1:1250 mapping with the permission of the Controller of Her Majesty's Stationery Office  
© Crown Copyright. Unauthorised reproduction infringes Crown Copyright and may lead to prosecution or civil proceedings.

York City Council, LA 06067L





# Greencliffe Drive



SCALE 1:500

DRAWN BY JB

DATE 16/11/2006

Originating Group

Project

Drawing No.

Organisation

NM/06/104


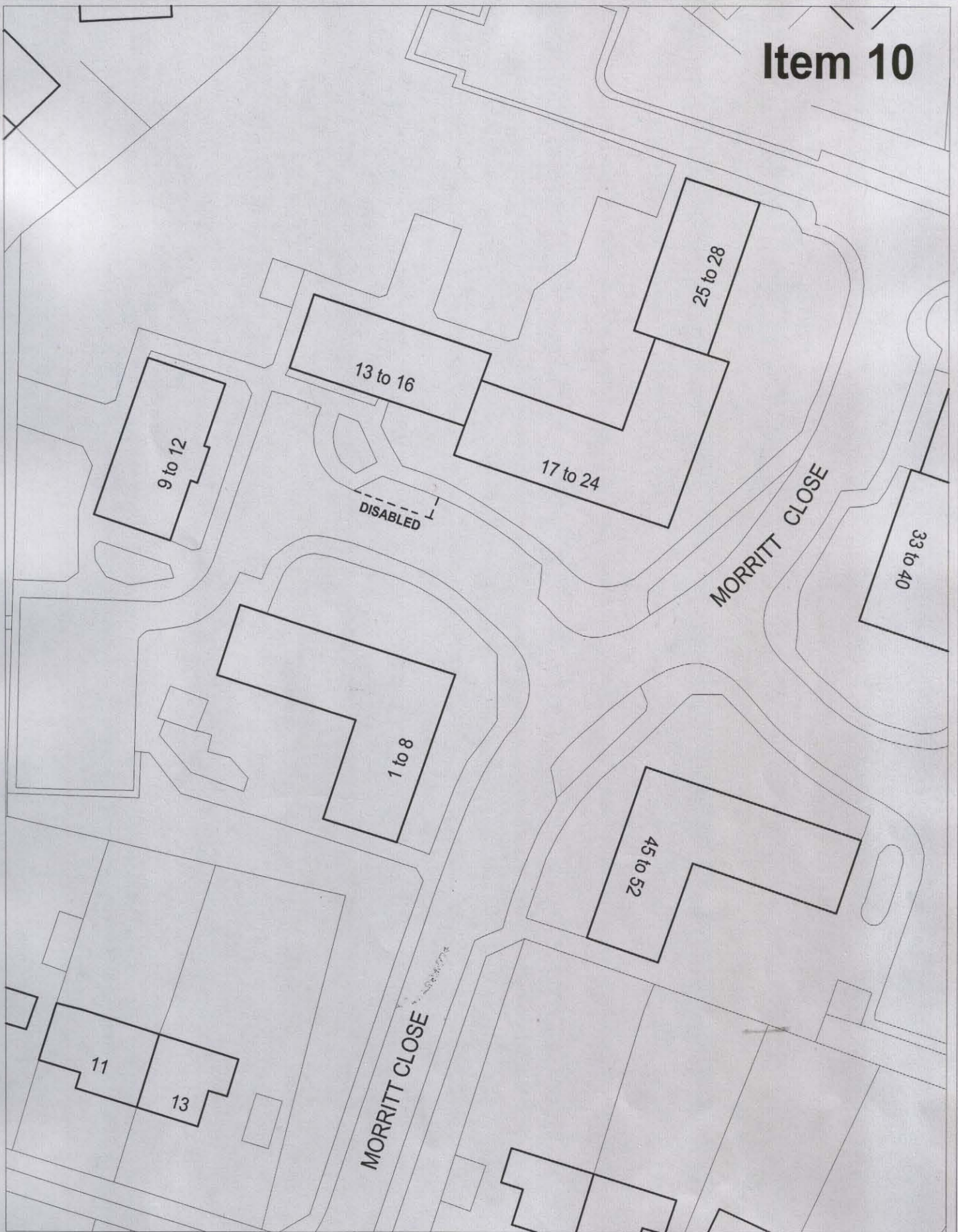
9, St Leonards Place, York, YO1 2ET  
Telephone: 01904 613161

Produced from the 1993 Ordnance Survey 1:250 mapping with the permission of the Controller of Her Majesty's Stationery Office  
© Crown Copyright. Unauthorised reproduction infringes Crown Copyright and may lead to prosecution or civil proceedings.

York City Council LA 1000 20818



# Item 10



9, St Leonards Place, York, YO1 2ET  
Telephone: 01904 613161

## MORRITT CLOSE YORK

SCALE 1:500

Originating Group

Organisation

DRAWN BY JB

Project

DATE 15/12/2004


Drawing No.  
ARJW 32


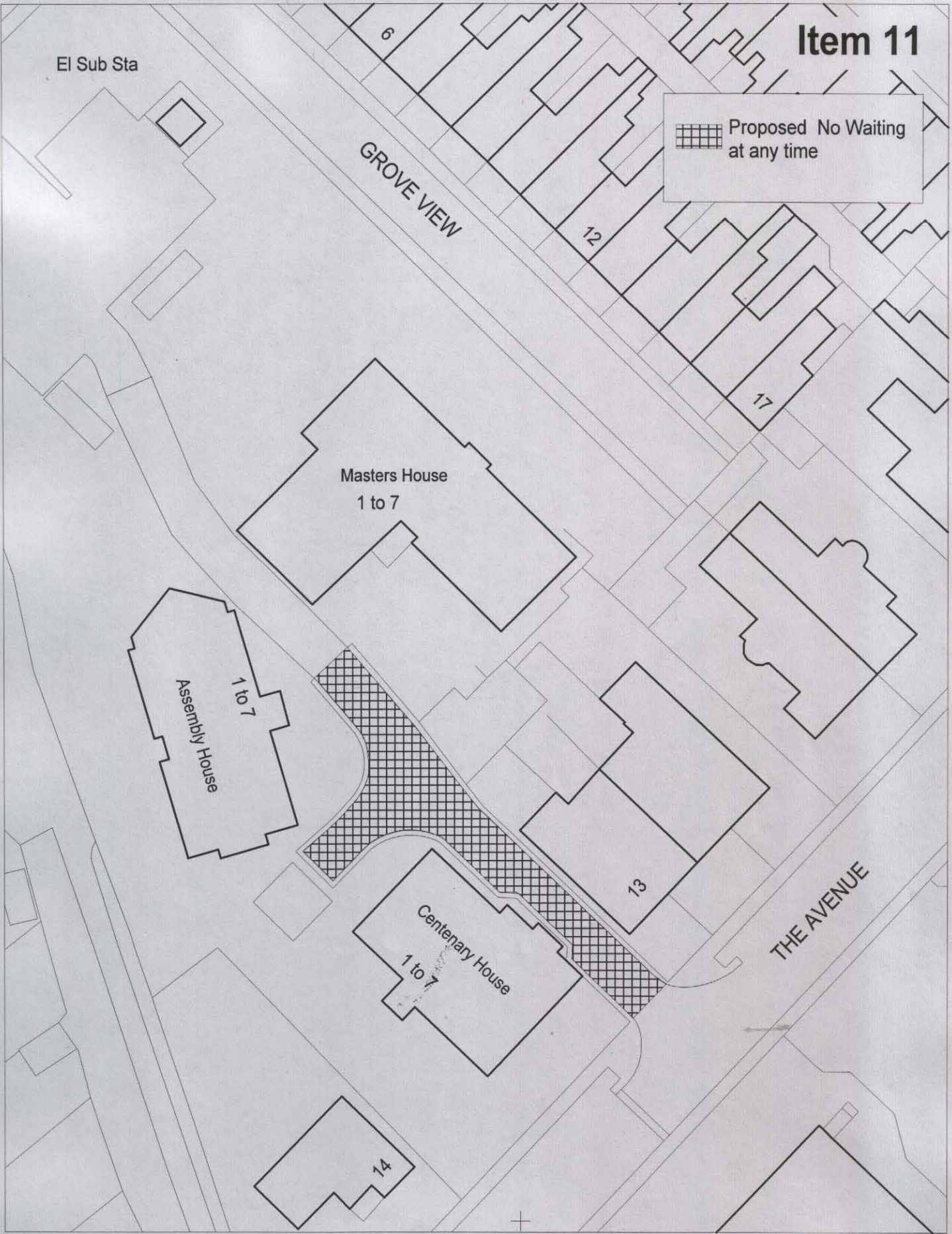




# Item 11

El Sub Sta

 Proposed No Waiting at any time



## The Avenue Clifton



SCALE 1:500

DRAWN BY JB

DATE 16/11/2006

Originating Group  
Organisation

Project

Drawing No.  
NM/06/105

9, St. Leonards Place, York, YO1 2ET  
Telephone: 01904 613161

Produced from the 1993 Ordnance Survey 1:1250 mapping with the permission of the Controller of Her Majesty's Stationery Office  
© Crown Copyright. Unauthorised reproduction infringes Crown Copyright and may lead to prosecution or civil proceedings.

York City Council LA 1000 20818



# Item 12



- Existing No Waiting at any time restrictions
- Existing No Waiting at any time restrictions with peak hour prohibition on loading from 8am to 9.15am and from 4pm to 6pm.
- 24 hour residents priority parking place with 10 minutes maximum stay for Non-Permit Holders.
- ▨ 24 hour residents priority parking place for restricted use by Guest House and Multiple Occupancy Permit Holders for proposed reduction of maximum stay for Non-Permit Holders from 60 minutes to 30 minutes.

SCARCROFT ROAD YORK - Proposed reduction in maximum parking period for Non - Permit Holders in residents priority parking place.

SCALE: 1:500  
 Original Group: \_\_\_\_\_  
 Organisation: \_\_\_\_\_  
 DRAWN BY: JB  
 Project: \_\_\_\_\_  
 DATE: 4/9/2006  
 Drawing No: NIM/06/89




9 St Leonards Place, York, YO1 2ET  
 Telephone: 01904 613161

Produced from the 1985 Ordnance Survey 1:1250 mapping with the permission of the Controller of Her Majesty's Stationery Office  
 © Crown Copyright. Unauthorised reproduction infringes Crown Copyright and may lead to prosecution or civil proceedings.



# Item 13

- Existing No Waiting at any time restrictions
- - - Proposed No Waiting at any time restrictions



## Ouseburn Avenue York - Proposed No Waiting at any time restrictions.

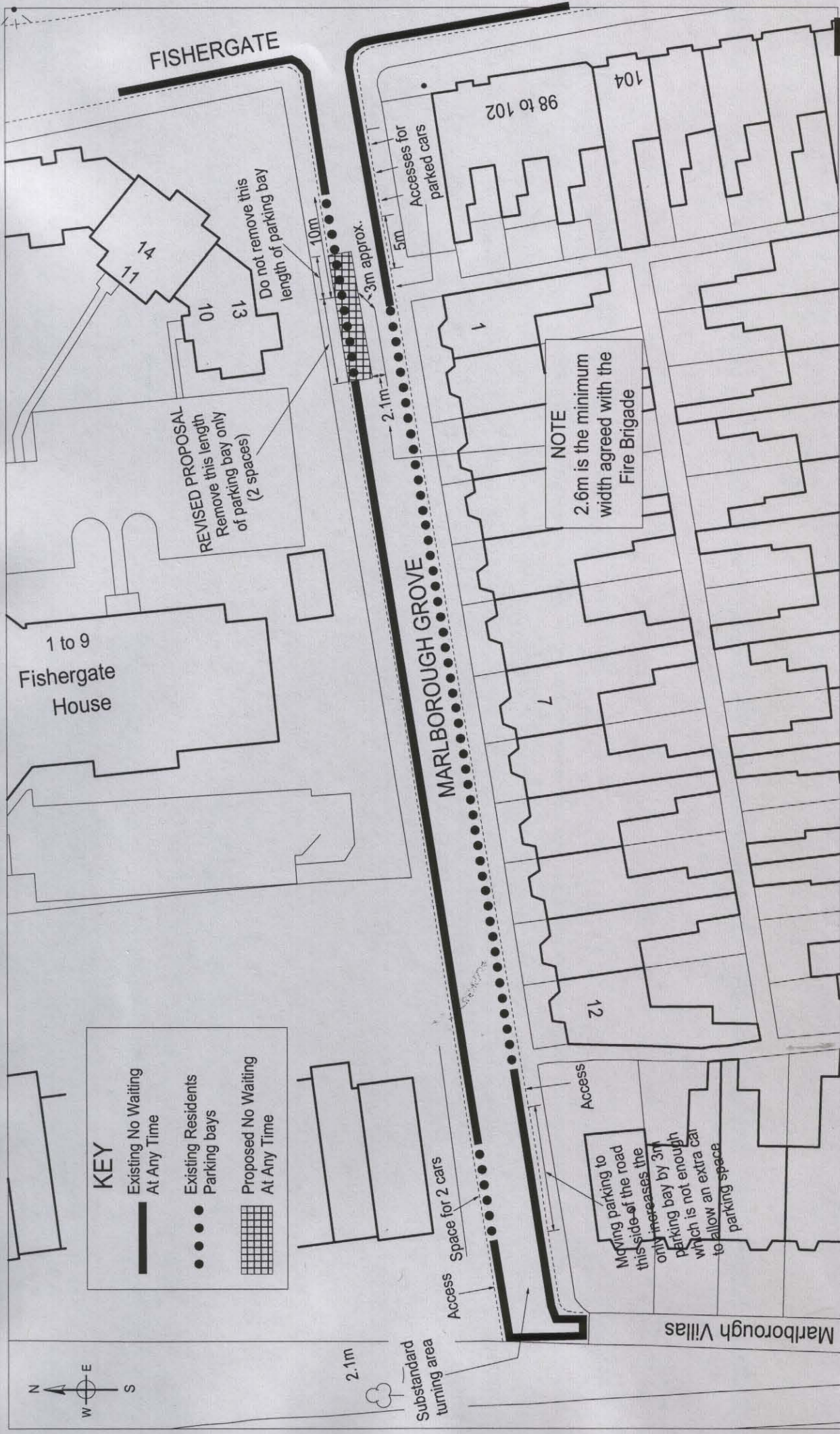


SCALE 1:500	DRAWN BY JB	DATE 14/8/2006
Originating Group	Project	Drawing No. NM/06/48
Organisation		

9, St. Leonards Place, York, YO1 2ET  
Telephone: 01904 613161

Produced from the 1993 Ordnance Survey 1:250 mapping with the permission of the Controller of Her Majesty's Stationery Office  
© Crown Copyright. Unauthorised reproduction infringes Crown Copyright and may lead to prosecution or civil proceedings.





Marlborough Grove, York - Proposed No Waiting At Any Time Restriction

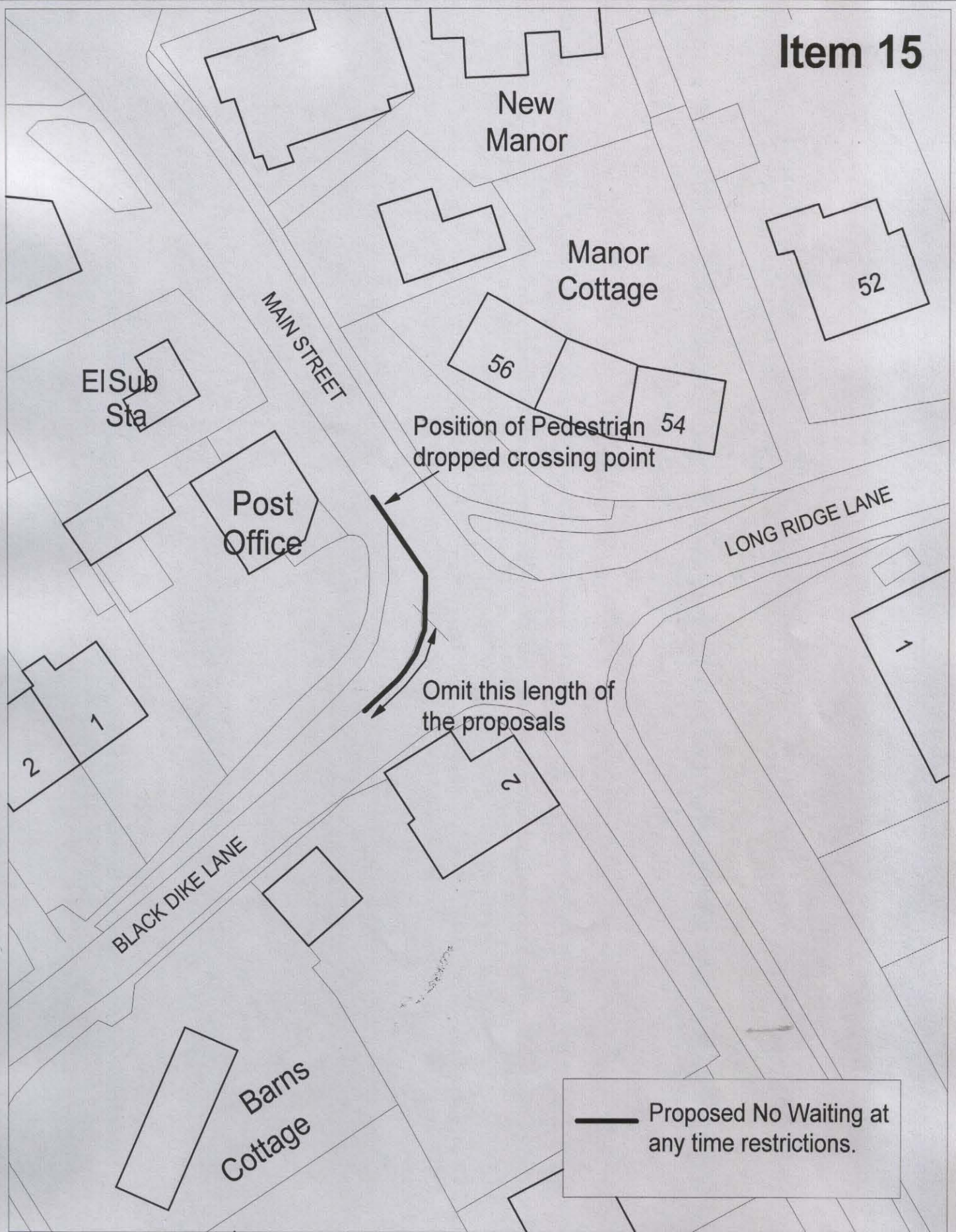
SCALE: 1:500  
 DRAWN BY: User Name  
 DATE: 15/1/2006  
 Drawing No.

**Cartology**  
 The Science of Maps


Produced from the 1924 Ordnance Survey 1:1250 mapping with the permission of the Controller of Her Majesty's Stationery Office  
 © Crown Copyright. Unauthorised reproduction infringes Crown Copyright and may lead to prosecution or civil proceedings.



# Item 15



— Proposed No Waiting at any time restrictions.



## Main Street/Black Dike Lane Upper Poppleton Proposed No Waiting at any time restrictions.



SCALE 1:500  
Originating Group  
Organisation

DRAWN BY JB  
Project

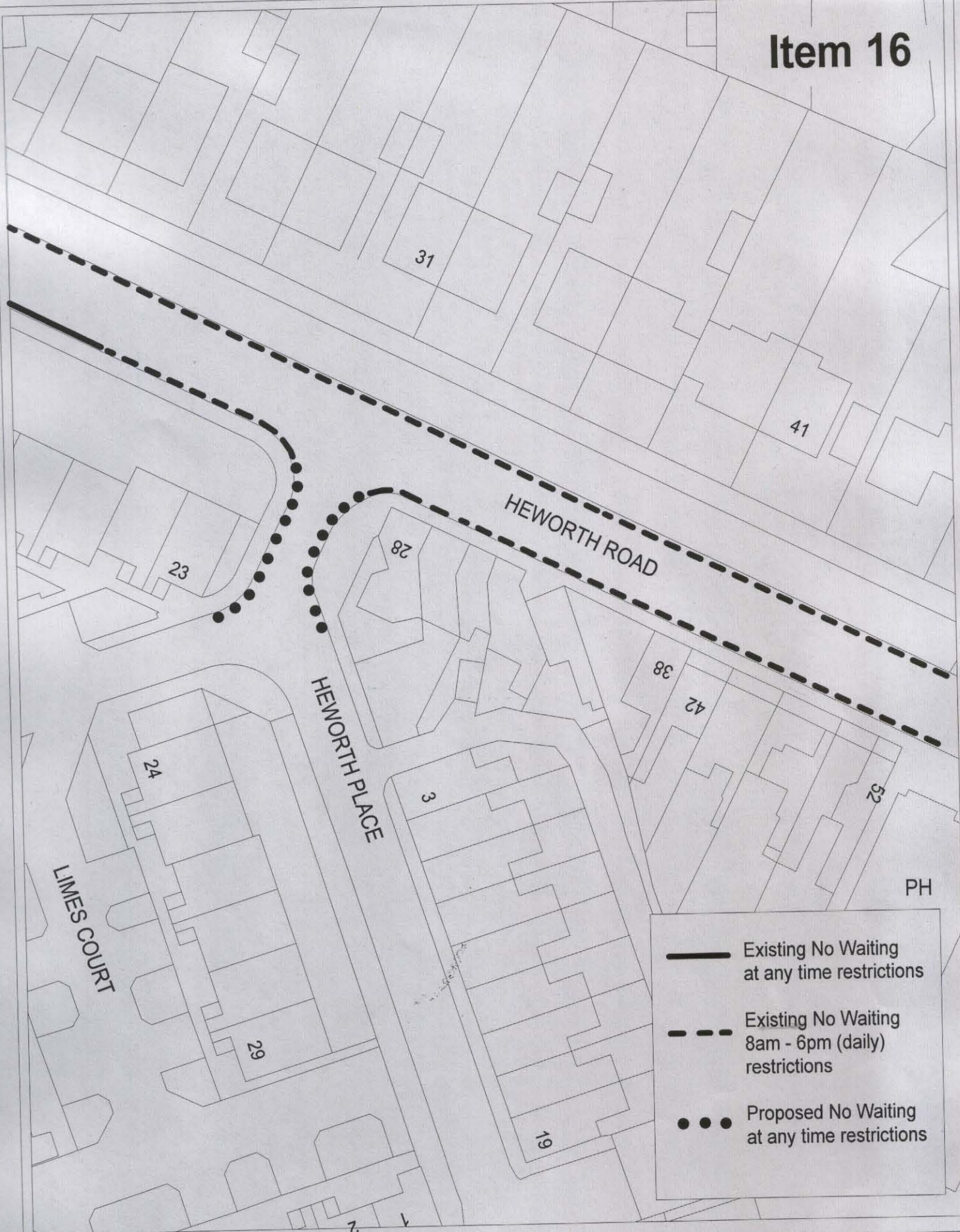
DATE 21/8/2006  
Drawing No. NM/06/64




9, St. Leonards Place, York, YO1 2ET  
Telephone: 01904 613161


Produced from the 1993 Ordnance Survey 1:2500 mapping with the permission of the Controller of Her Majesty's Stationary Office  
© Crown Copyright. Unauthorised reproduction infringes Crown Copyright and may lead to prosecution or civil proceedings.

York City Council LA 1000 20818





 Existing No Waiting at any time restrictions  
 Existing No Waiting 8am - 6pm (daily) restrictions  
 Proposed No Waiting at any time restrictions



**HEWORTH PLACE YORK - Proposed No Waiting at any time restrictions.**

SCALE 1:500	DRAWN BY JB	DATE 31/8/2006
Originating Group	Project	Drawing No. NMI/06/80
Organisation		





# Item 17


Merchant  
Taylors  
Hall

The  
Cottage

- Existing No Waiting at any time restrictions
- - - Proposed No Waiting at any time restrictions



The  
Werkdyke



9, St. Leonards Place, York, YO1 2ET  
Telephone: 01904 613161

## Hunt Court York - Proposed No Waiting at any time restrictions.

SCALE 1:500

DRAWN BY JB

DATE 8/8/2006

Originating Group

Project

Drawing No.





Organisation

NM/06/41

Produced from the 1993 Ordnance Survey 1:250 mapping with the permission of the Controller of Her Majesty's Stationery Office  
© Crown Copyright. Unauthorised reproduction infringes Crown Copyright and may lead to prosecution or civil proceedings.

York City Council LA 1000 20618



-  Existing No Waiting at any time restrictions
-  Proposed No Waiting at any time restrictions
-  Existing No Waiting 8am - 6pm Monday to Saturday restrictions
-  Existing No Stopping on School Keep Clear Markings (Operative 8am - 5pm Monday to Friday)


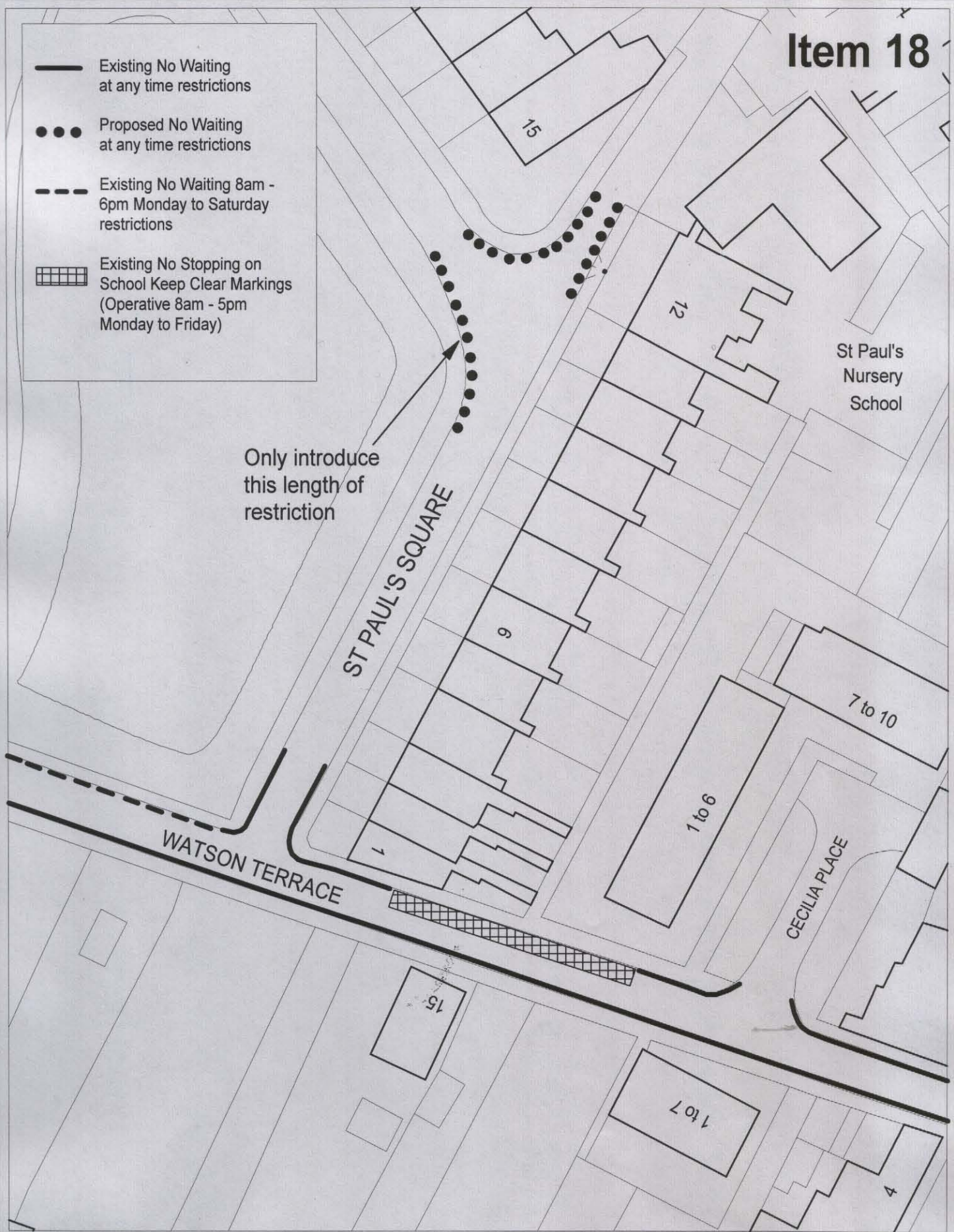
Only introduce this length of restriction

ST PAUL'S SQUARE

WATSON TERRACE

CECILIA PLACE

St Paul's Nursery School



## ST PAUL'S SQUARE YORK - Proposed No Waiting at any time restrictions.

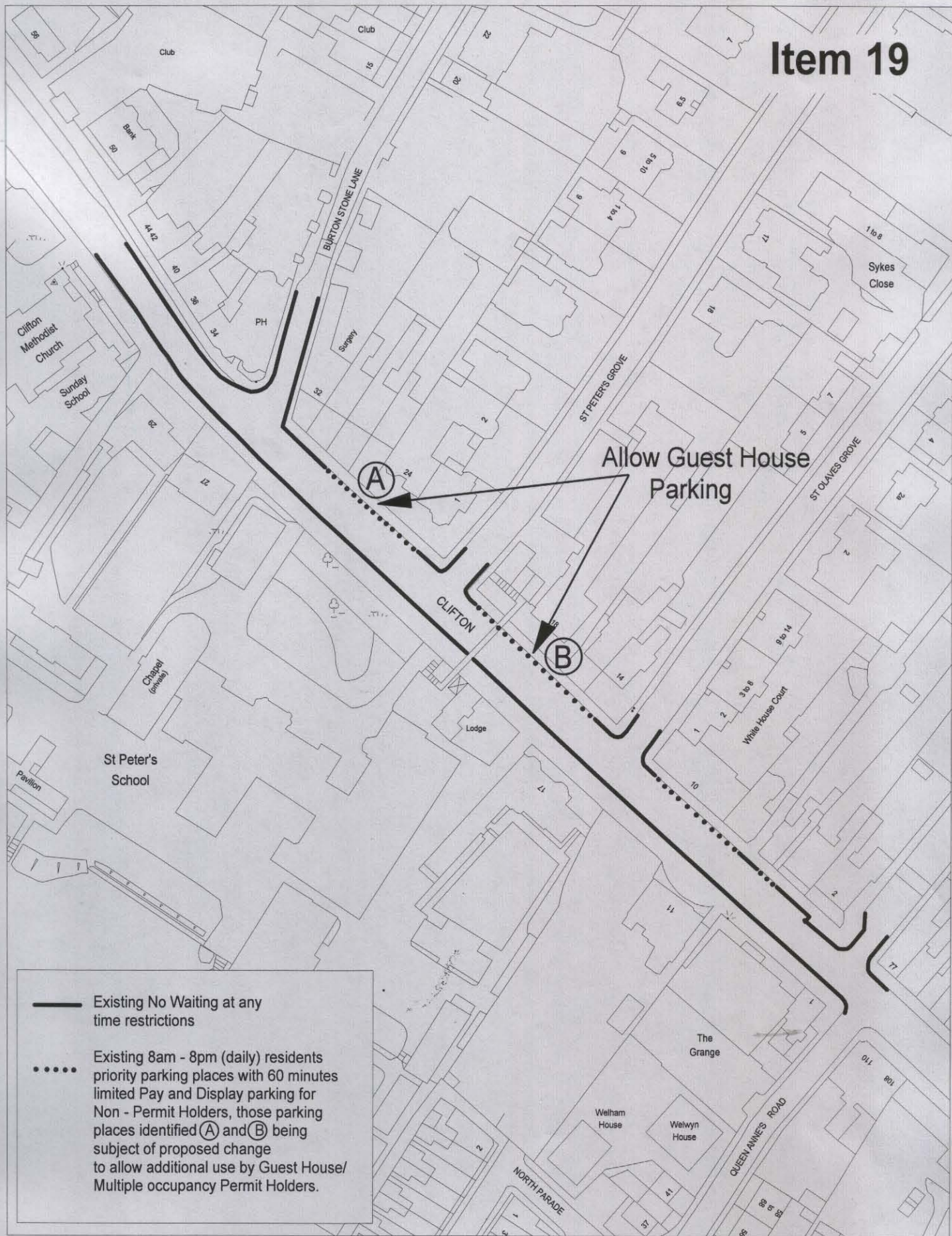
SCALE 1:500	DRAWN BY JB	DATE 23/8/2006
Originating Group	Project	Drawing No. NM/06/67
Organisation		

9, St Leonards Place, York, YO1 2ET  
Telephone: 01904 613161


Produced from the 1993 Ordnance Survey 1:1250 mapping with the permission of the Controller of Her Majesty's Stationery Office  
© Crown Copyright. Unauthorised reproduction infringes Crown Copyright and may lead to prosecution or civil proceedings.



# Item 19



— Existing No Waiting at any time restrictions  
 ..... Existing 8am - 8pm (daily) residents priority parking places with 60 minutes limited Pay and Display parking for Non - Permit Holders, those parking places identified (A) and (B) being subject of proposed change to allow additional use by Guest House/ Multiple occupancy Permit Holders.



## Clifton York - Proposed changes to parking place designation to allow uses by additional classes of Permit Holder.



SCALE 1:1250

DRAWN BY JB

DATE 10/8/2006

Originating Group

Project

Drawing No.

Organisation

NM/06/46

9, St Leonards Place, York, YO1 2ET  
Telephone: 01904 613161


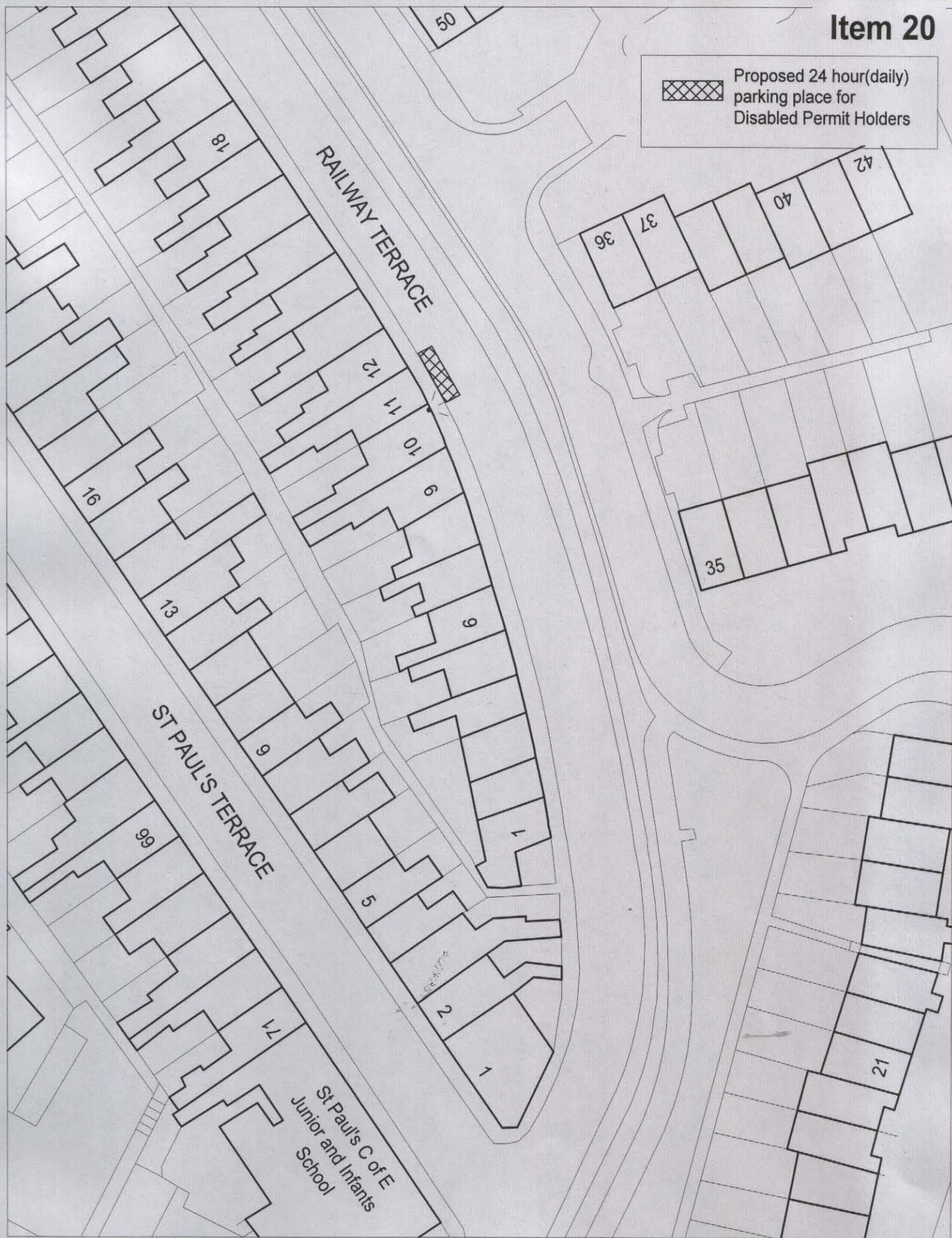
Produced from the 1993 Ordnance Survey 1:1250 mapping with the permission of the Controller of Her Majesty's Stationery Office  
© Crown Copyright. Unauthorised reproduction infringes Crown Copyright and may lead to prosecution or civil proceedings.

York City Council LA 1000 20818





Proposed 24 hour(daily)  
parking place for  
Disabled Permit Holders



**RAILWAY TERRACE YORK - Proposed provision of a  
24 hour (daily) Parking Place for Disabled Permit Holders.**

SCALE 1:500

DRAWN BY JB

DATE 6/9/2006

Originating Group  
Project  
Organisation

Drawing No.  
NM/06/94



9, St Leonards Place, York, YO1 2ET  
Telephone: 01904 613161

Produced from the 1993 Ordnance Survey 1:1250 mapping with the permission of the Controller of Her Majesty's Stationery Office  
© Crown Copyright. Unauthorised reproduction infringes Crown Copyright and may lead to prosecution or civil proceedings.

York City Council LA 1000 20618



# Item 21

Gray's Court

Treasurer's House

MINSTER YARD

CHAPTER HOUSE STREET

Omit this length of the proposal

LB.

4m

3.5m


4

5

2

COLLEGE STREET

- Existing No Waiting at any time restrictions
- - - Proposed No Waiting at any time restrictions



## CHAPTER HOUSE STREET YORK - Proposed No Waiting at any time restrictions.



SCALE 1:500

DRAWN BY JB

DATE 1/9/2006

Originating Group

Project

Drawing No

Organisation

NM/06/85

9, St. Leonards Place, York, YO1 2ET  
Telephone: 01904 613161


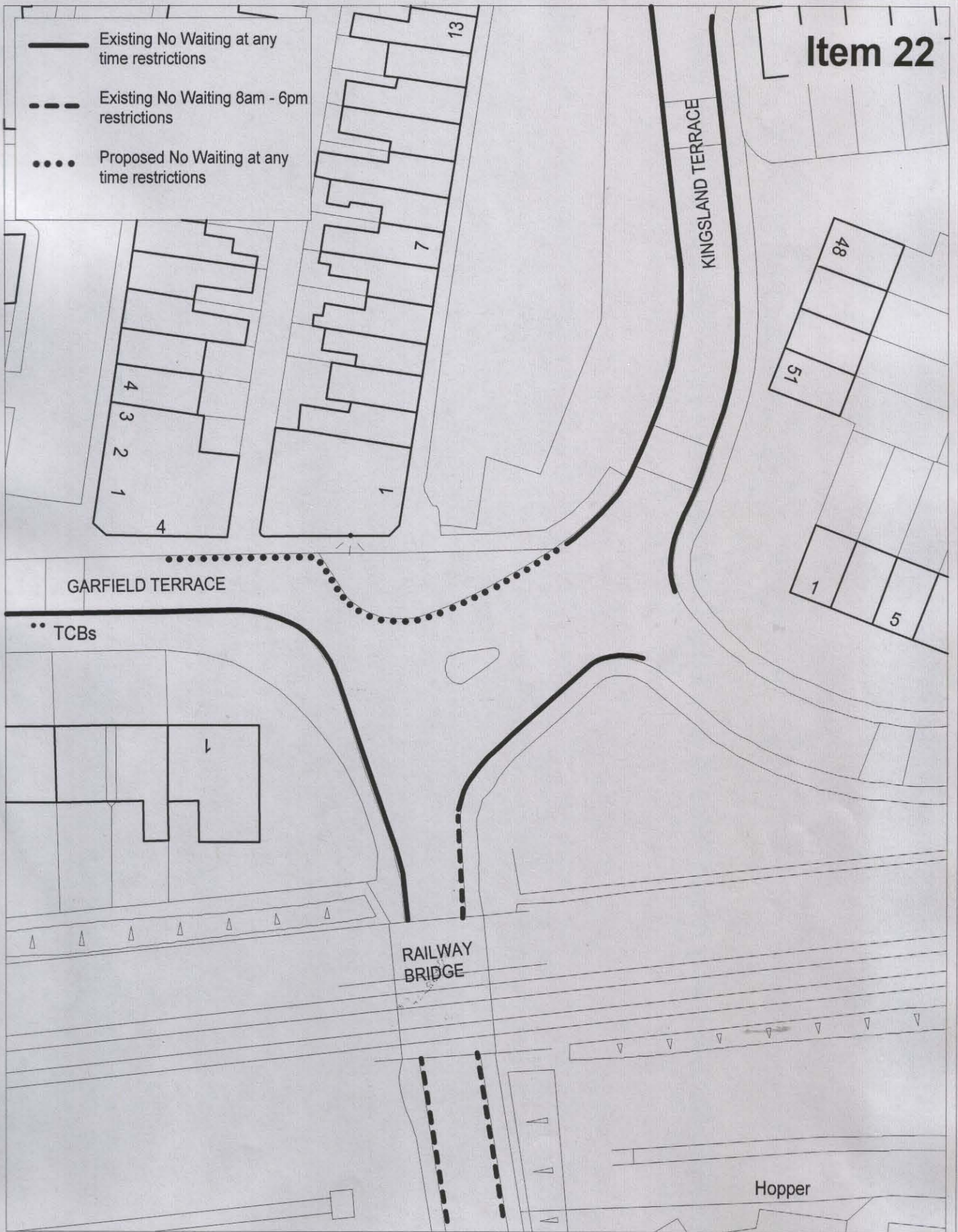
Produced from the 1993 Ordnance Survey 1:1250 mapping with the permission of the Controller of Her Majesty's Stationery Office  
© Crown Copyright. Unauthorised reproduction infringes Crown Copyright and may lead to prosecution or civil proceedings.

York City Council LA 1000 20818



# Item 22

- Existing No Waiting at any time restrictions
- - - Existing No Waiting 8am - 6pm restrictions
- Proposed No Waiting at any time restrictions



9, St Leonards Place, York, YO1 2ET  
Telephone: 01904 613161

## LEEMAN ROAD/GARFIELD TERRACE/KINGSLAND TERRACE YORK - Proposed No Waiting at any time restrictions.

SCALE 1:500

DRAWN BY JB

Originating Group

Project

Organisation




DATE 30/8/2006


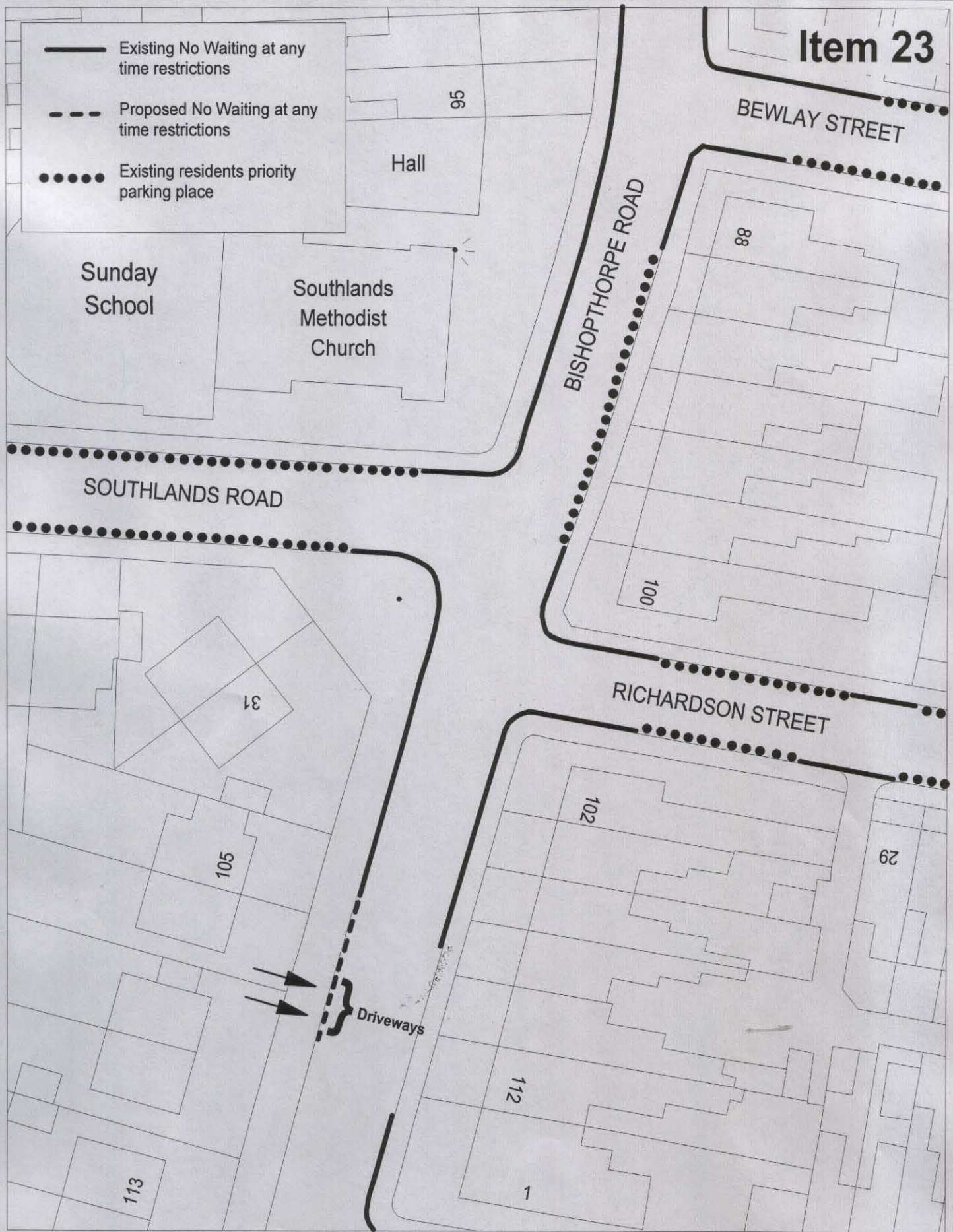
Drawing No.  
NM/06/73





# Item 23

-  Existing No Waiting at any time restrictions
-  Proposed No Waiting at any time restrictions
-  Existing residents priority parking place



## Bishopthorpe Road York - Proposed extension to existing No Waiting at any time restrictions.



SCALE 1:500	DRAWN BY JB	DATE 15/8/2006
Originating Group	Project	Drawing No. NM/06/51
Organisation		

9, St. Leonards Place, York, YO1 2ET  
Telephone: 01904 613161




Produced from the 1993 Ordnance Survey 1:2500 mapping with the permission of the Controller of Her Majesty's Stationery Office  
© Crown Copyright. Unauthorised reproduction infringes Crown Copyright and may lead to prosecution or civil proceedings.






# Item 24


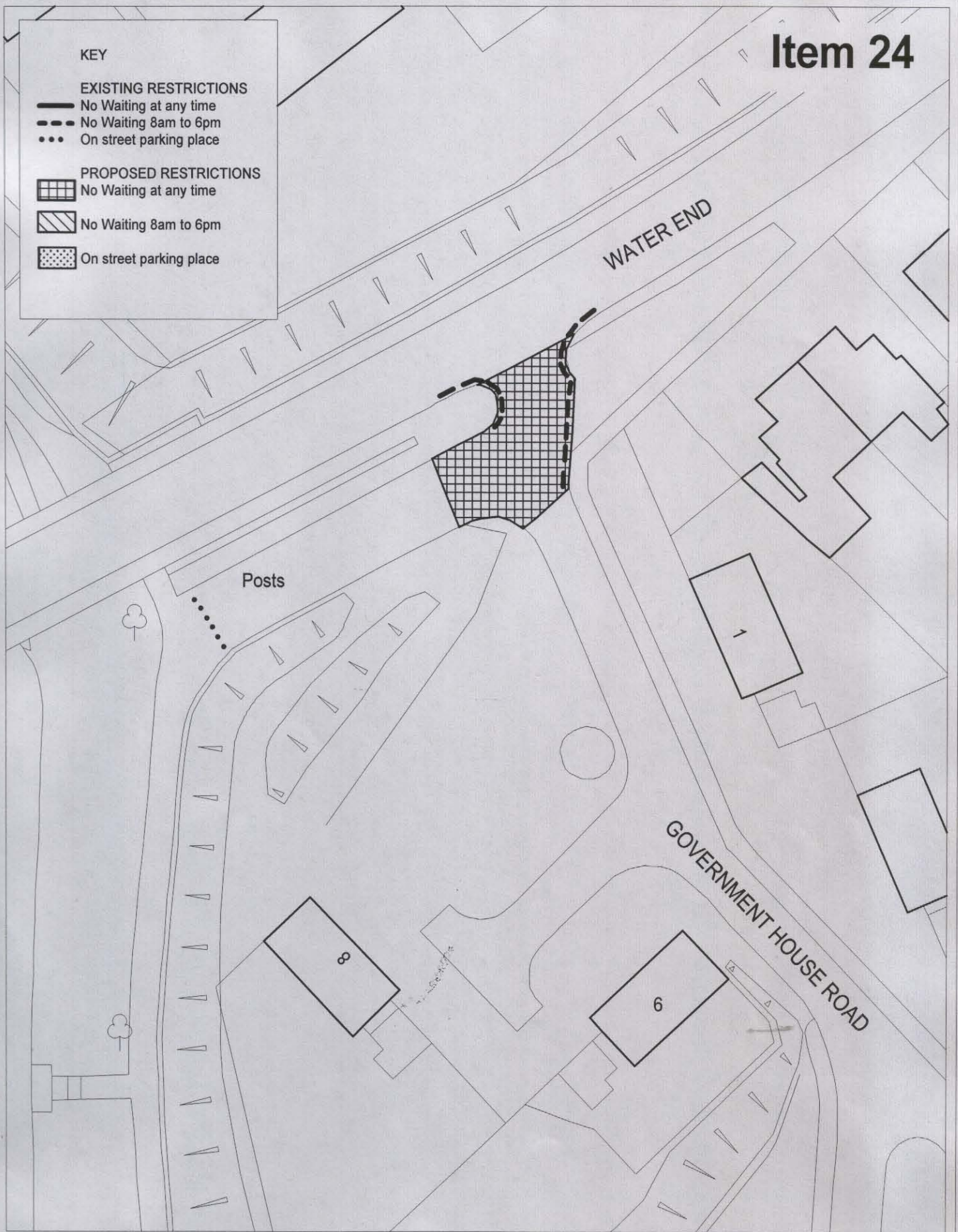
## KEY

### EXISTING RESTRICTIONS

-  No Waiting at any time
-  No Waiting 8am to 6pm
-  On street parking place

### PROPOSED RESTRICTIONS

-  No Waiting at any time
-  No Waiting 8am to 6pm
-  On street parking place



## PROPOSED RESTRICTIONS - GOVERNMENT HOUSE ROAD YORK

SCALE 1:500

DRAWN BY JB

DATE 17/12/2004

Originating Group

Project

Drawing No.

Organisation

ARJW 35

9, St Leonards Place, York, YO1 2ET  
Telephone: 01904 613161


Produced from the 1993 Ordnance Survey 1:2500 mapping with the permission of the Controller of Her Majesty's Stationery Office  
© Crown Copyright. Unauthorised reproduction infringes Crown Copyright and may lead to prosecution or civil proceedings.

York City Council LA 050671



# Item 26

— Proposed No Waiting at any time restrictions



9, St. Leonards Place, York, YO1 2ET  
Telephone: 01904 613161

## Farndale Street/Lastingham Terrace York - Proposed No Waiting at any time restrictions.

SCALE 1:500

Originating Group

Organisation

DRAWN BY JB

Project

DATE 8/8/2006

Drawing No.


NM/06/43





# Item 27

- Existing No Waiting at any time restrictions
- - - Proposed No Waiting at any time restrictions



## Mount Vale Drive/St George's Place York Proposed No Waiting at any time restrictions

SCALE 1:500

DRAWN BY JB

DATE 15/8/2006

Originating Group  
Organisation

Project

Drawing No.  
NM/06/53

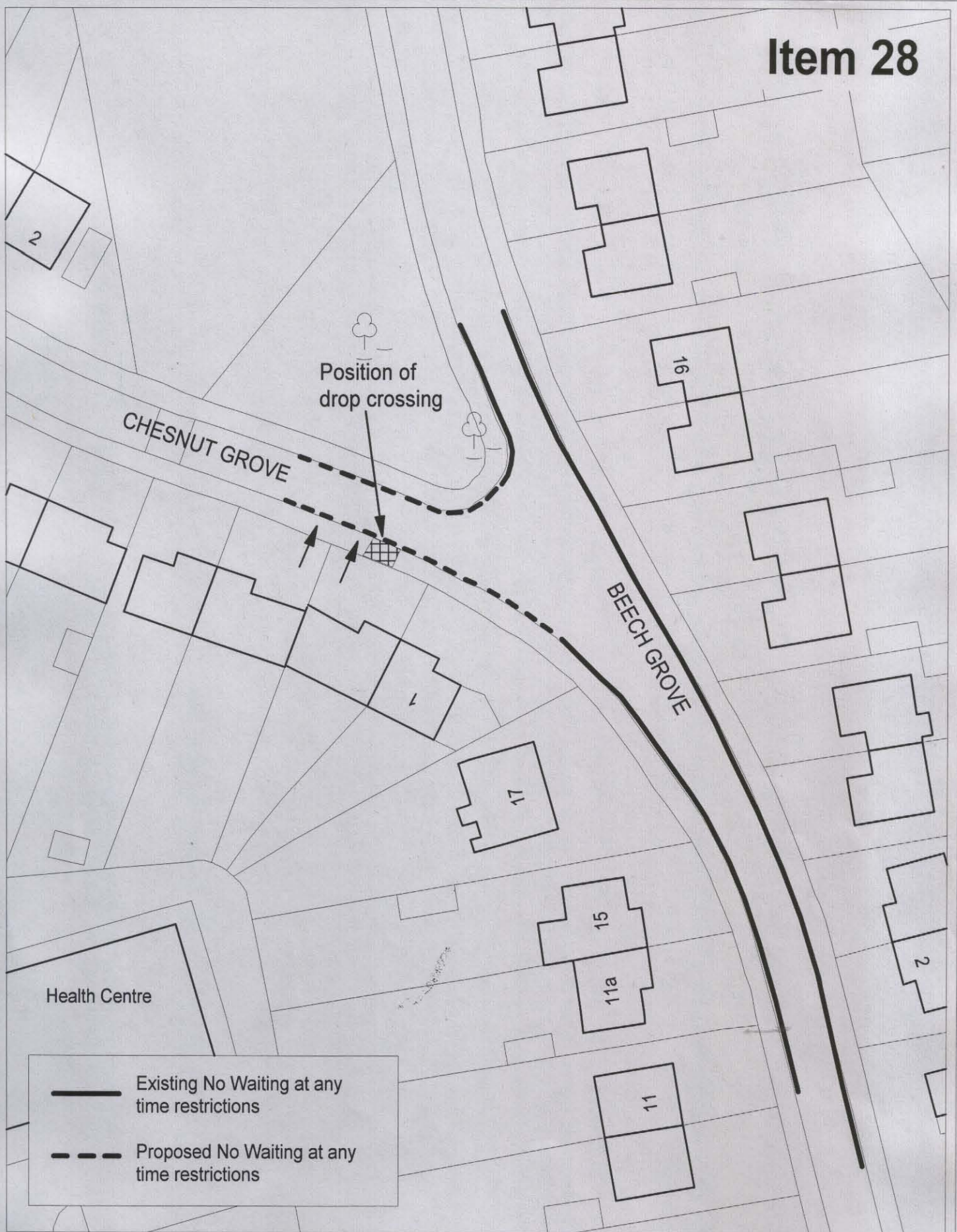


9 St Leonards Place, York, YO1 2ET  
Telephone: 01904 613161


Produced from the 1993 Ordnance Survey 1:1250 mapping with the permission of the Controller of Her Majesty's Stationery Office  
© Crown Copyright. Unauthorised reproduction infringes Crown Copyright and may lead to prosecution or civil proceedings.

York City Council, LA 1000 20818





— Existing No Waiting at any time restrictions  
 - - - Proposed No Waiting at any time restrictions



9, St Leonards Place, York, YO1 2ET  
Telephone: 01904 613161

Beech Grove/Chestnut Grove York - Proposed extension to No Waiting at any time restrictions

SCALE 1:500

DRAWN BY JB

DATE 10/8/2006

Originating Group

Project

Drawing No.

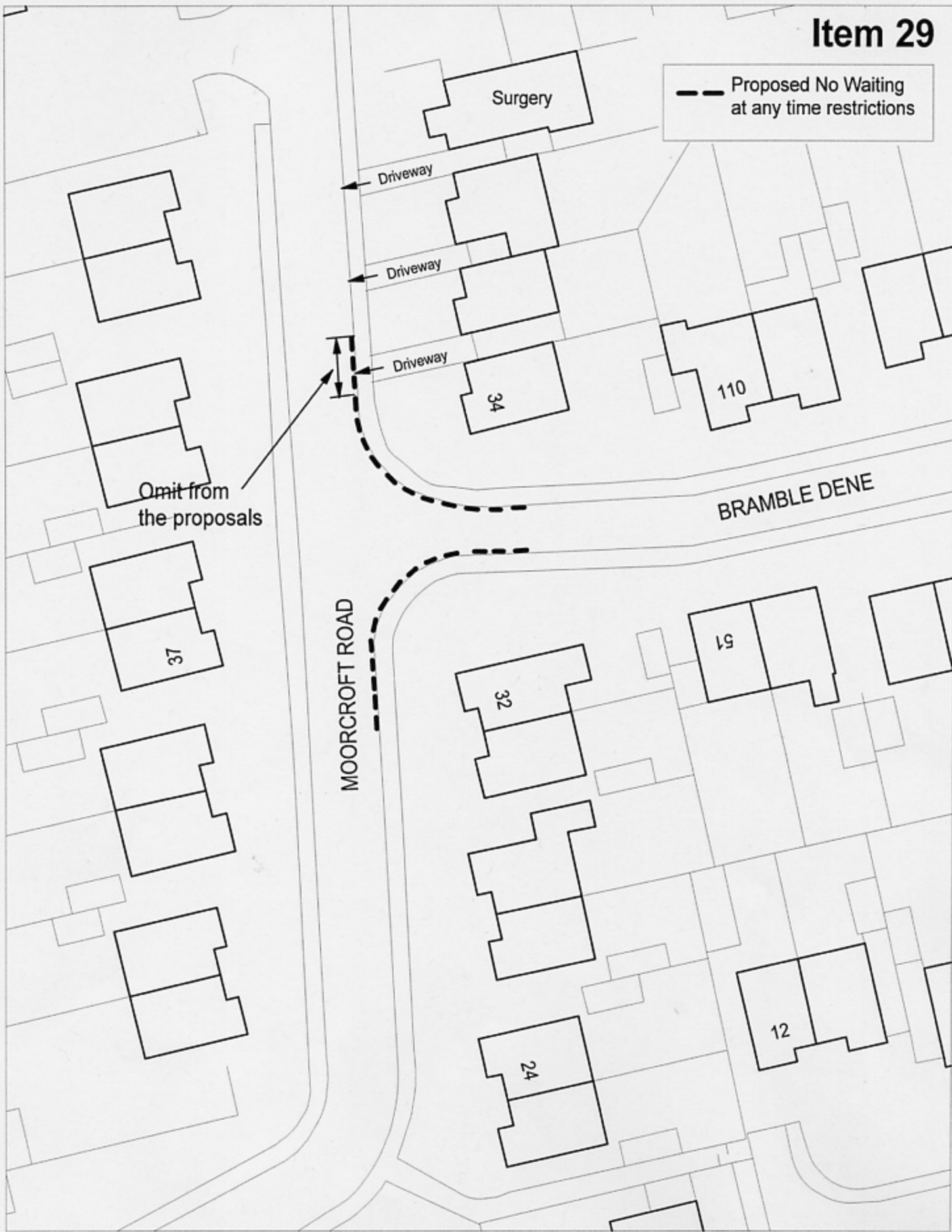
Organisation

NM/06/47





--- Proposed No Waiting at any time restrictions



9, St Leonards Place, York, YO1 2ET  
 Telephone: 01904 613161

**BRAMBLE DEAN/MOORCROFT YORK - Proposed No Waiting at any time restrictions.**

SCALE 1:500

DRAWN BY JB

DATE 5/9/2006

Originating Group

Project

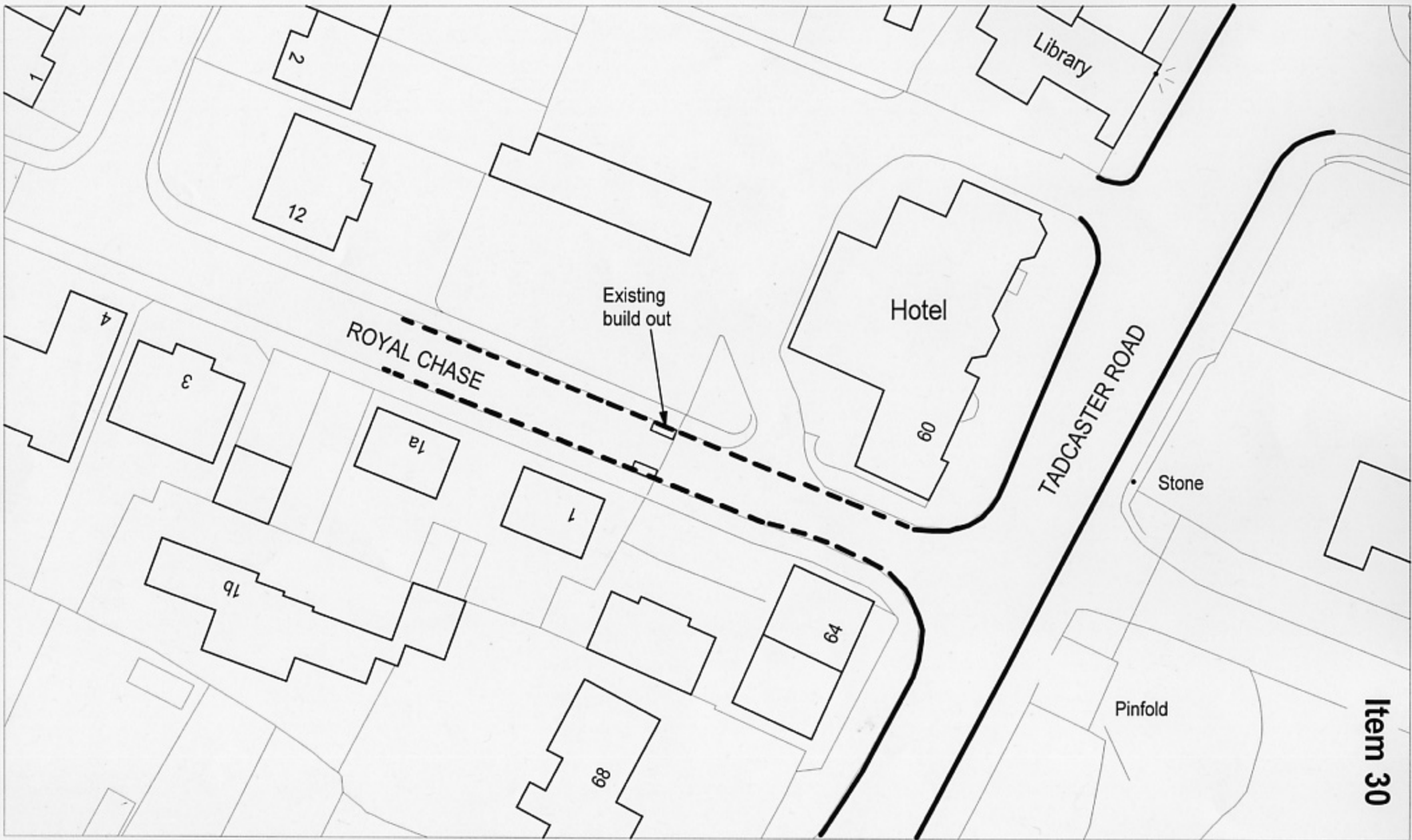
Drawing No.

Organisation



NM/06/91







Item 30

-  Existing No Waiting at any time restrictions
-  Proposed No Waiting at any time restrictions



9, St Leonards Place, York, YO1 2ET  
Telephone: 01904 613161

**ROYAL CHASE YORK - Proposed No Waiting at any time restrictions.**

SCALE: 1:500  
 Originating Group: Organisation  
 DRAWN BY: JB  
 Project

DATE 5/9/2006  
 Drawing No. NM/06/86



Produced from the 1903 Ordnance Survey 1:250 mapping with the permission of the Controller of Her Majesty's Stationery Office  
 © Crown Copyright. Unauthorised reproduction infringes Crown Copyright and may lead to prosecution or civil proceedings.